

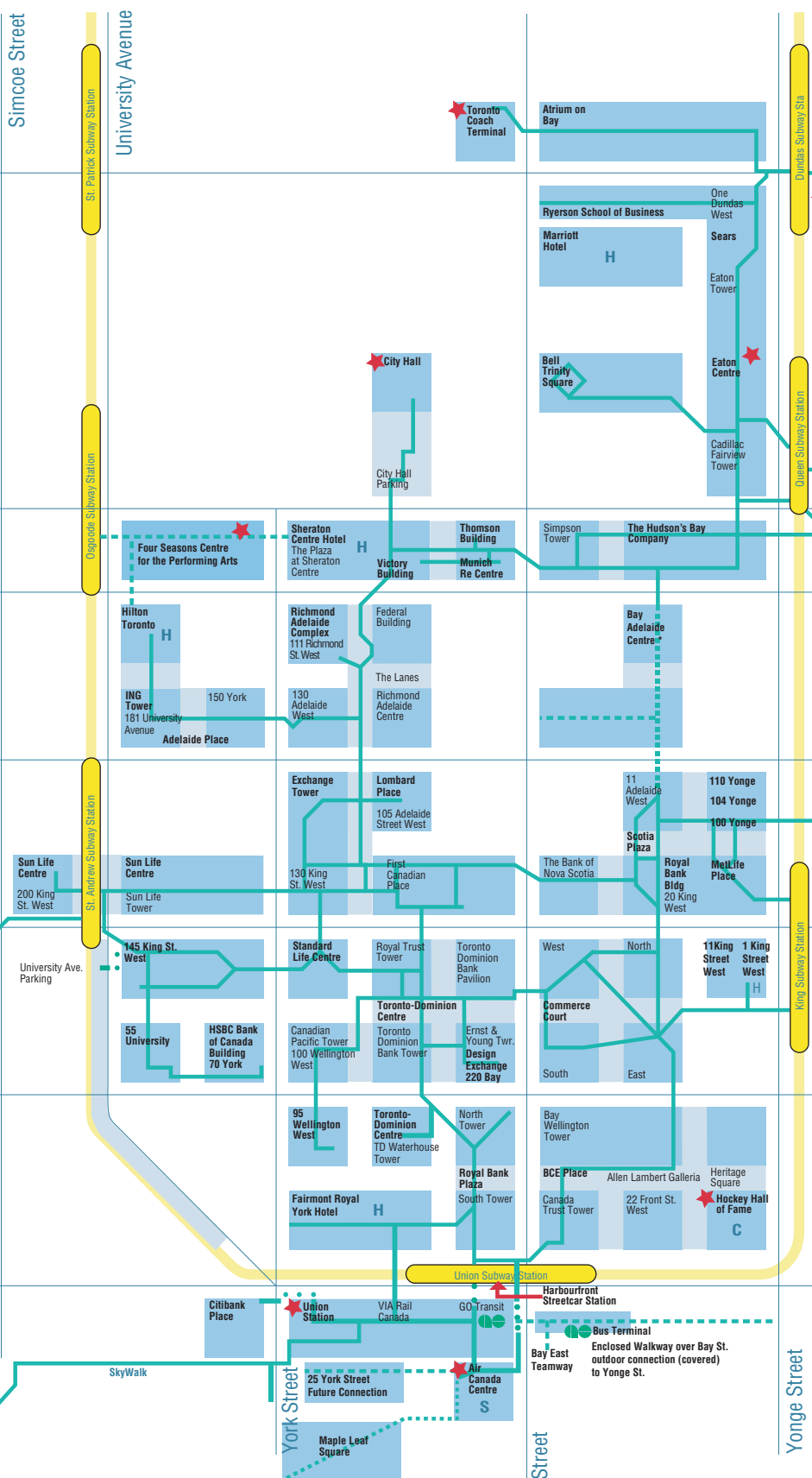
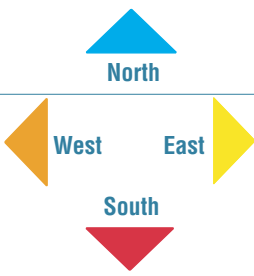
N

A B C D E F G H I J K L M N O P Q R S

1
2
3
4
5
6
7
8
9
10
11
12
13
14
15
16
17
18



Toronto's Downtown Walkway



Dundas Street

Queen Street

Richmond Street

Adelaide Street

King Street

Wellington Street

Front Street

- Legend**
- Enclosed Walkway
 - Future Walkway
 - Walkway Outdoor Connection
 - Subway
 - Building Under Construction
 - Hotel
 - Cultural Building
 - Sports Venue
 - Major Attractions

Map not to scale

Lake Ontario

Whatever your destination...

On the PATH Map

squares represent buildings.

The Green Line represents links between and through buildings.

Colours represent the four points of the compass – north (blue), south (red), east (yellow), and west (orange).

H represents hotel.

C represents cultural building.

S represents sports venue.

★ represents tourist attraction

Adelaide Place **F-9, G-9**
11 Adelaide St. West **L-10**
1 Adelaide St. East **N-10**
105 Adelaide St. West **I-10**
130 Adelaide St. West **H-9**
Air Canada Centre **J-17**
Allen Lambert Galleria
(BCE Place) **L-15**
Atrium on Bay **K-2**

Bank of Nova Scotia **K-11**
220 Bay **J-13**
390 Bay (Munich Re Centre) **J-7**
Bay Adelaide Centre **L-8**
Bay East Teamway **K-16**
Bay Wellington Tower **K-14**
BCE Place **K-14, K-15**
Bell Trinity Square **K-5**
Bus Terminal (Toronto Coach
Terminal) **J-2**

Cadillac Fairview Tower **M-6**
Cambridge Suites Hotel **N-8**
Canadian Pacific Tower **H-13**
CanadaTrust Tower **K-15**
CBC Broadcast Centre **B-14**
City Hall **I-5**
Citibank Place **G-16**
CN Tower **B-17**
Commerce Court **K-12**
Convention Centre, Metro
Toronto **B-16, D-18**

Dundas Subway Station **N-2**
1 Dundas West **M-3**
Design Exchange **J-13**

Eaton Centre **M-5**
Eaton Tower **M-4**
Ernst & Young Tower **J-13**
Exchange Tower **H-10, H-11**

Fairmont Royal York Hotel **H-15**
Federal Building **I-8**
First Canadian Place **H-11**
Four Seasons Centre for the
Performing Arts **F-7, G-7**
22 Front Street West **L-15**
277 Front Street West **B-16**

GO Transit (rail) **J-16**
GO-Bus Terminal **K-16**

Harbourfront Streetcar
(Union Station) **J-16**
Heritage Square **M-15**
Hilton, Toronto **F-8**
Hockey Hall of Fame **M-15**
HSBC Bank of Canada **G-13**
Hudson's Bay Company, The **L-7**

ING Tower **F-9**
Intercontinental Toronto Centre
Hotel **D-26**

1 King Street West **M-12**
11 King Street West **M-12**
4 King Street West **M-12**
(MetLife Place) **M-11**
145 King Street West **F-12**
200 King Street West **E-11**
225 King Street West **C-12**
King Subway Station **N-12**

Lanes, The (Richmond Adelaide
Complex) **I-8**
Lombard Place **I-10**

Maple Leaf Square **H-18**
Marriott Hotel **K-3**
MetLife Place **M-11**
MetroCentre **B-12**
Metro Hall **B-12**
Metropolis **N-2**
MetroToronto Convention Centre
B-16, C-18
Munich Re Centre (390 Bay
Street) **J-7**

One Dundas West **M-3**
One Financial Place **N-10**
One Queen Street East **N-7**
Osgoode Subway Station **E-6**

Parking, City Hall **I-6**
Parking, University Avenue **F-15**
Plaza at Sheraton Centre, The **H-7**

1 Queen Street East **N-7**
2 Queen Street East **N-6**
Queen Subway Station **N-6**

20 Richmond Street East **N-7**
80 Richmond Street West (Victory
Building) **I-7**
111 Richmond Street West **H-8**
Richmond Adelaide Complex **H-8**
Ritz Carleton Hotel **C-14**
Roy Thomson Hall **D-12**
Rogers Centre **A-17**
Royal Bank Plaza **J-15**
Royal Bank Building
20 King Street West **L-11**
Royal Trust Tower **I-12**
Ryerson School of Business
K-3, L-3

St. Andrew Subway Station **E-11**
St. Patrick Subway Station **E-2**
Scotia Plaza **L-10**
Sears **M-3**
Sheraton Centre Hotel **H-7**
Simcoe Place **D-15**
Simcoe Place Phase 2 **D-15**
Simpson Tower **K-7**
Standard Life Centre **H-12**
Sun Life Centre **E-11, F-11**

Thomson Building **J-7**
Toronto Coach Terminal **J-2**
Toronto-Dominion Centre **I-12, I-14**
TD Waterhouse Tower **I-14**
Toronto Hilton **F-8**

Union Station **H-16, J-16**
55 University **F-13**

VIA Rail Canada **I-16**
20 Victoria Street **N-10**
Victory Building
(80 Richmond Street West) **I-7**

95 Wellington West **H-14**
200 Wellington West **C-13**

100 Yonge **M-10**
104 Yonge **M-10**
110 Yonge **M-10**
Yonge-Dundas Square **N-3**
Yonge Richmond Centre **N-8**
25 York Street **H-17**
70 York **G-13**
150 York **G-9**

...PATH signs lead the way.

PATH Marker

Signs ranging from free-standing outdoor pylons to door decals identify entrances to the walkway.

In many elevators there is a small PATH logo mounted beside the button for the floor leading to the walkway.

Next Destination

PATH directional signs tell you which building you're in and the next building you'll be entering. The arrow is one of the PATH compass colours: blue (north), red (south), yellow (east), or orange (west).

Street Name

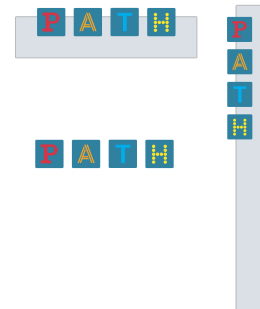
Street names are identified as you walk under them.

Compass

Which way is north? These ceiling-mounted compasses have colour-coded arrows pointing N-S-E-W.

Accessibility

This symbol indicates an alternative route for people with disabilities whenever a flight of stairs lies ahead.



Toronto's Downtown Walkway

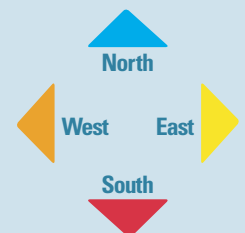
Welcome to PATH – Toronto's Downtown Walkway linking 27 kilometres of underground shopping, services and entertainment



Visiting a client? Shopping for a gift? Attending a sports event? Taking in a movie? Catching the subway? Follow the PATH and you'll reach your downtown destination easily in weatherproof comfort.

Signs and maps displaying the multi-coloured PATH logo show you where to enter the walkway, direct you to where you want to go, and keep you on track until you get there.

Arrows, colour-coded to North, South, East and West, point you in the right direction.



For information and copies of this map:
City of Toronto, Economic Development,
Culture and Tourism
Small Business & Local Partnerships
Michael Saunders, PATH Manager
(416) 392-1005